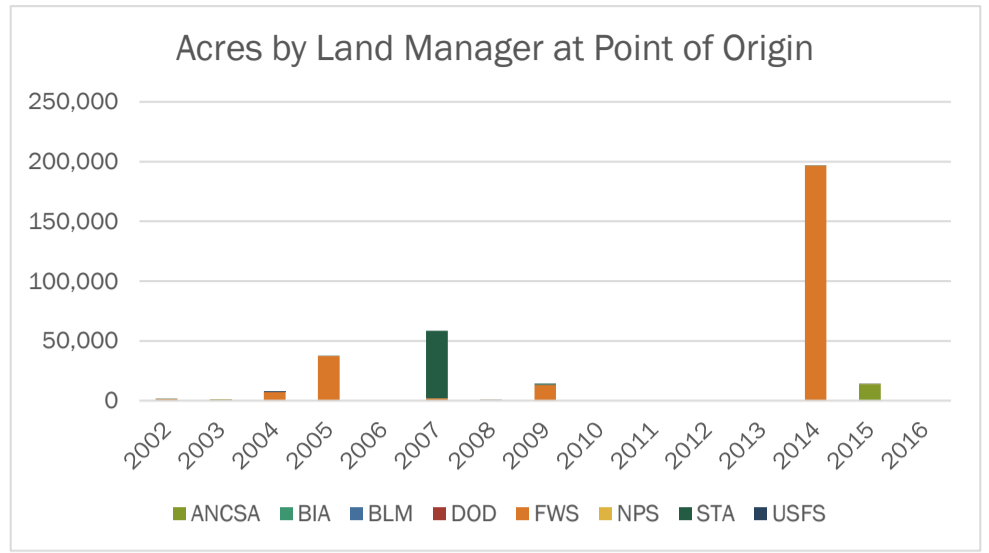
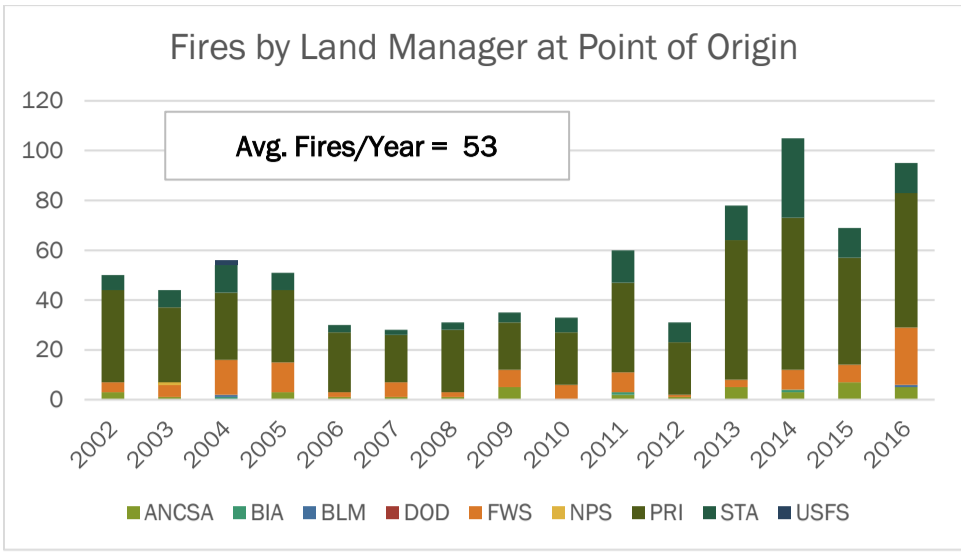
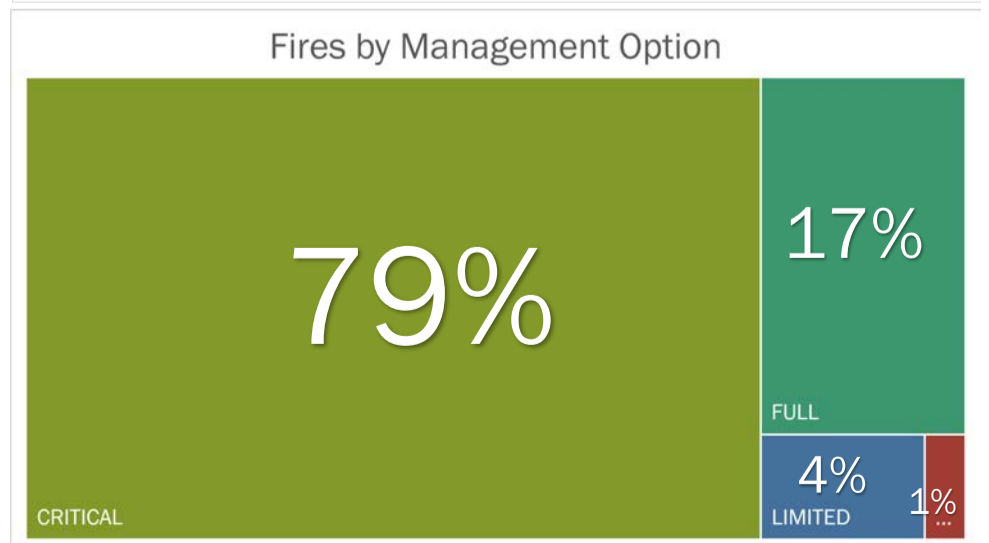
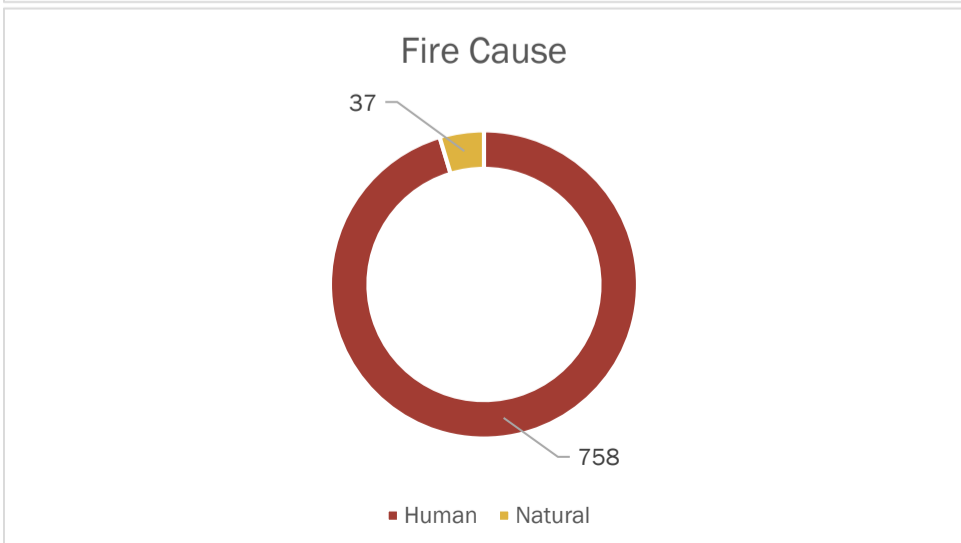
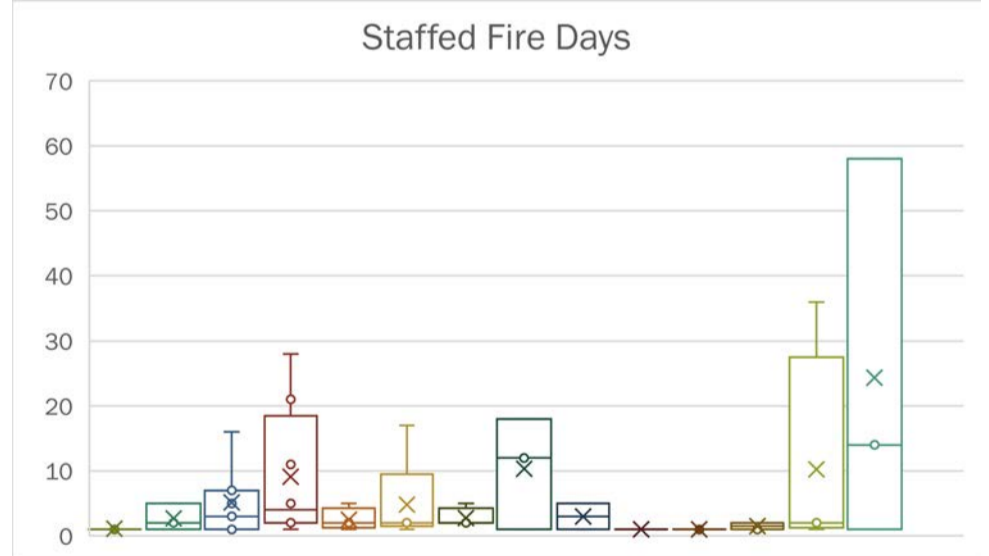
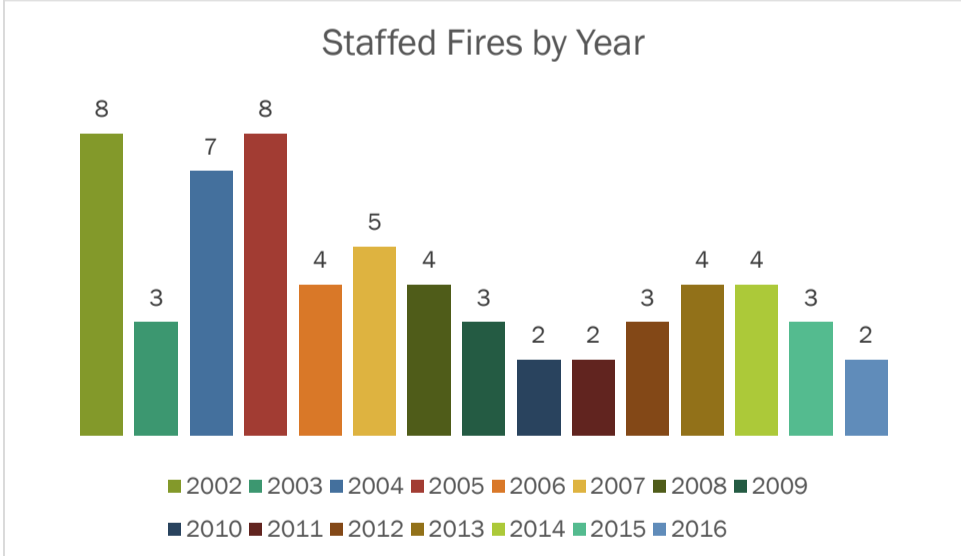
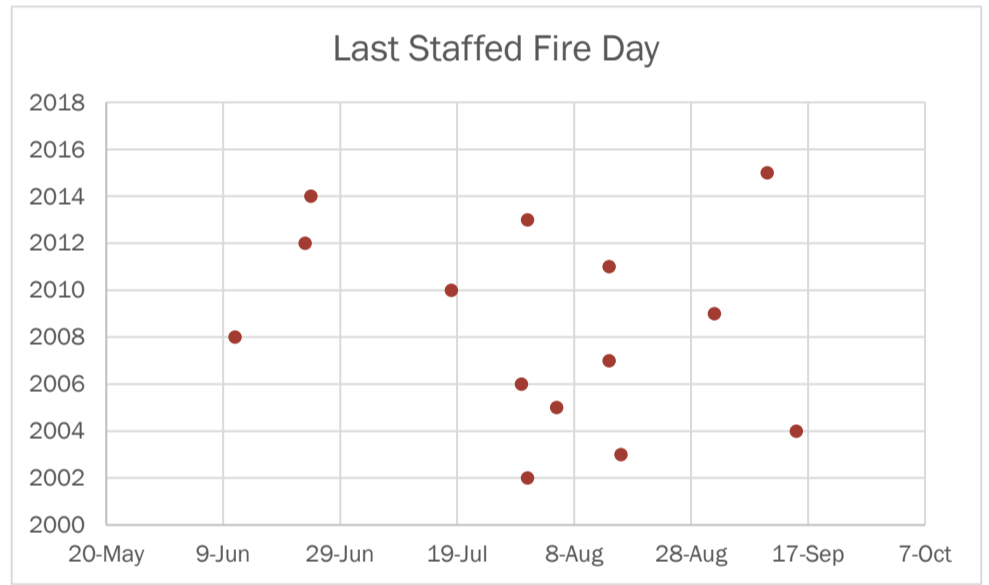
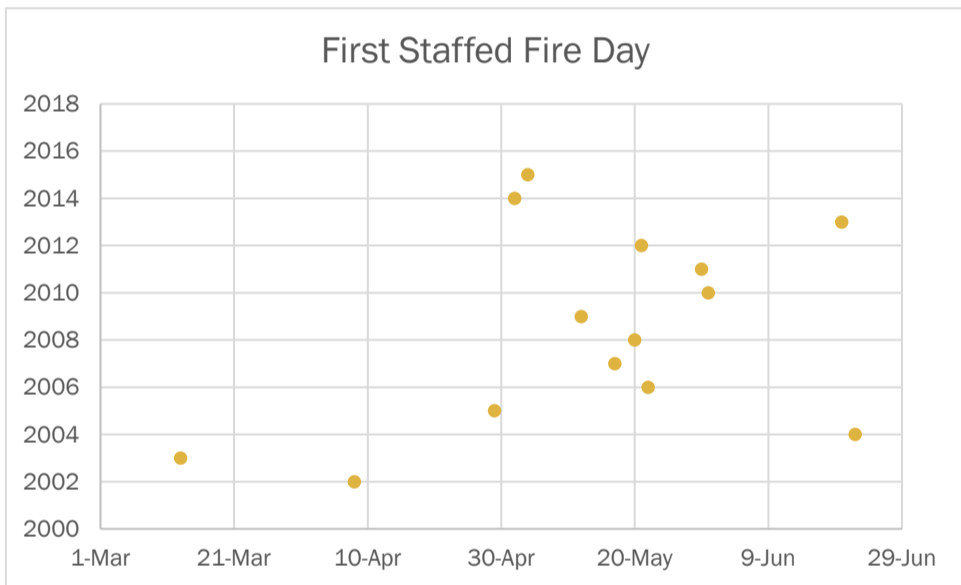
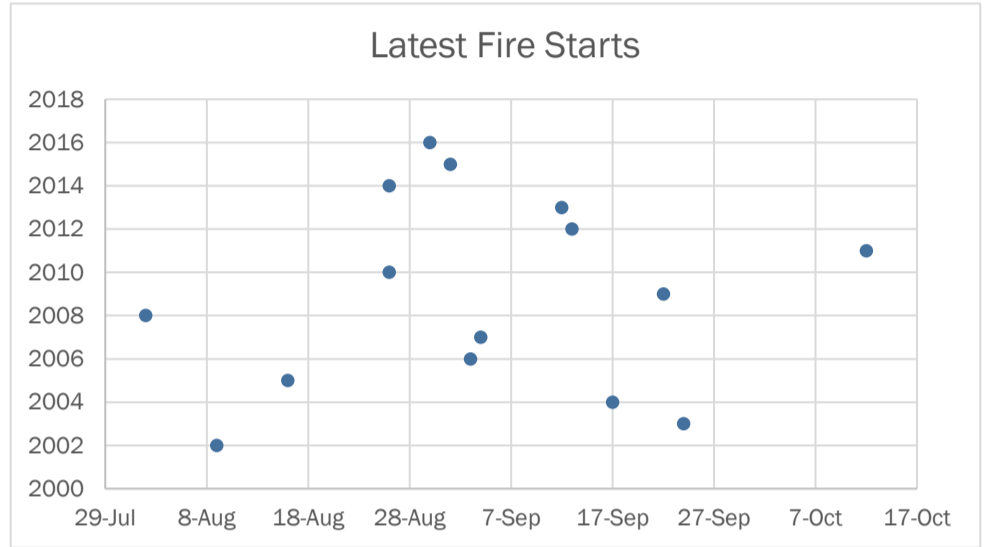
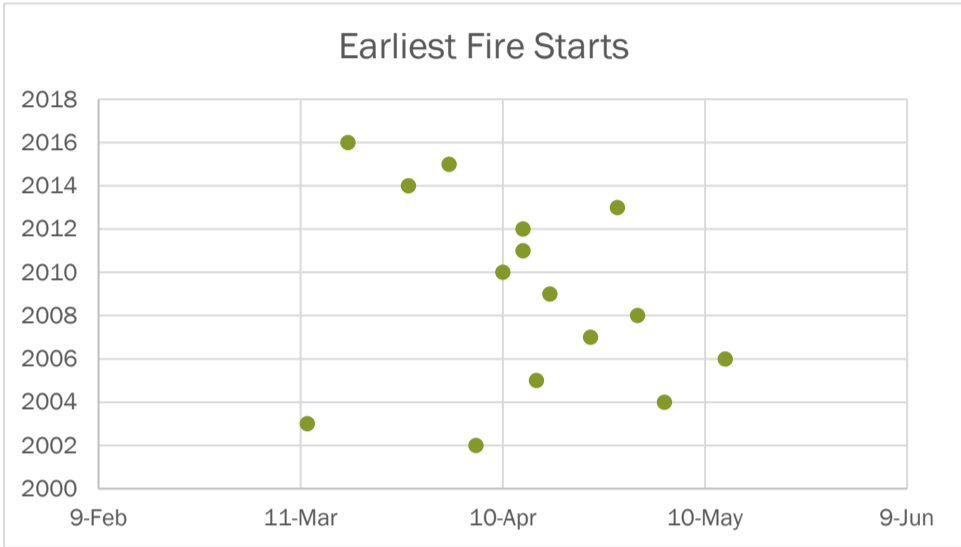


Kenai/Kodiak Area - A View



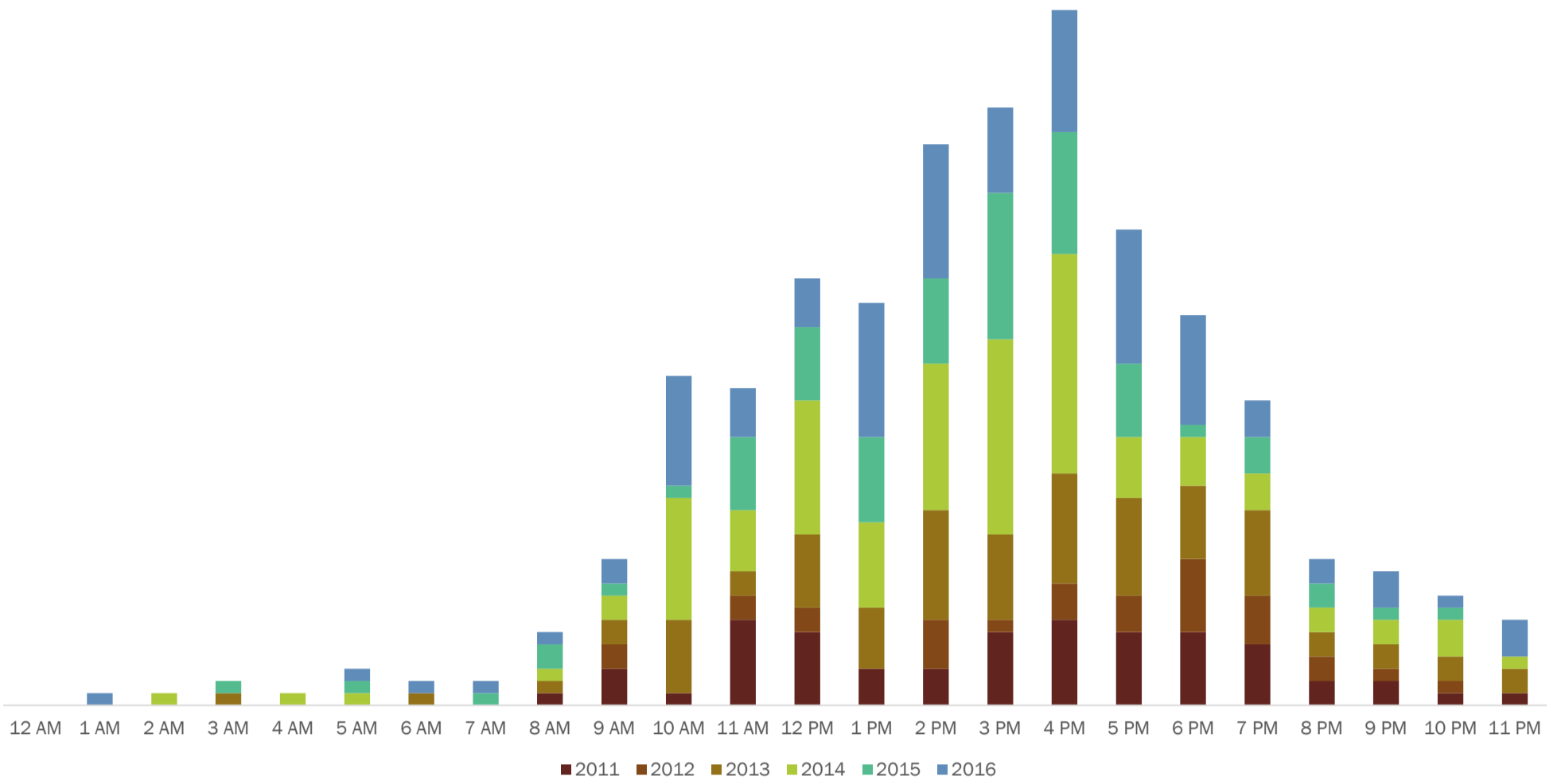
Acres Protected by Land Manager

ANCSA	1,200,392	17%	BIA	22,283	0%	BLM	5,525	0%	DOD	42	0%	NPS	590,117	8%
OTHER FED	22,043	0%	PRIVATE	238,123	3%	STATE	1,484,508	21%	USFS	2,559	0%	USFWS	3,436,977	49%



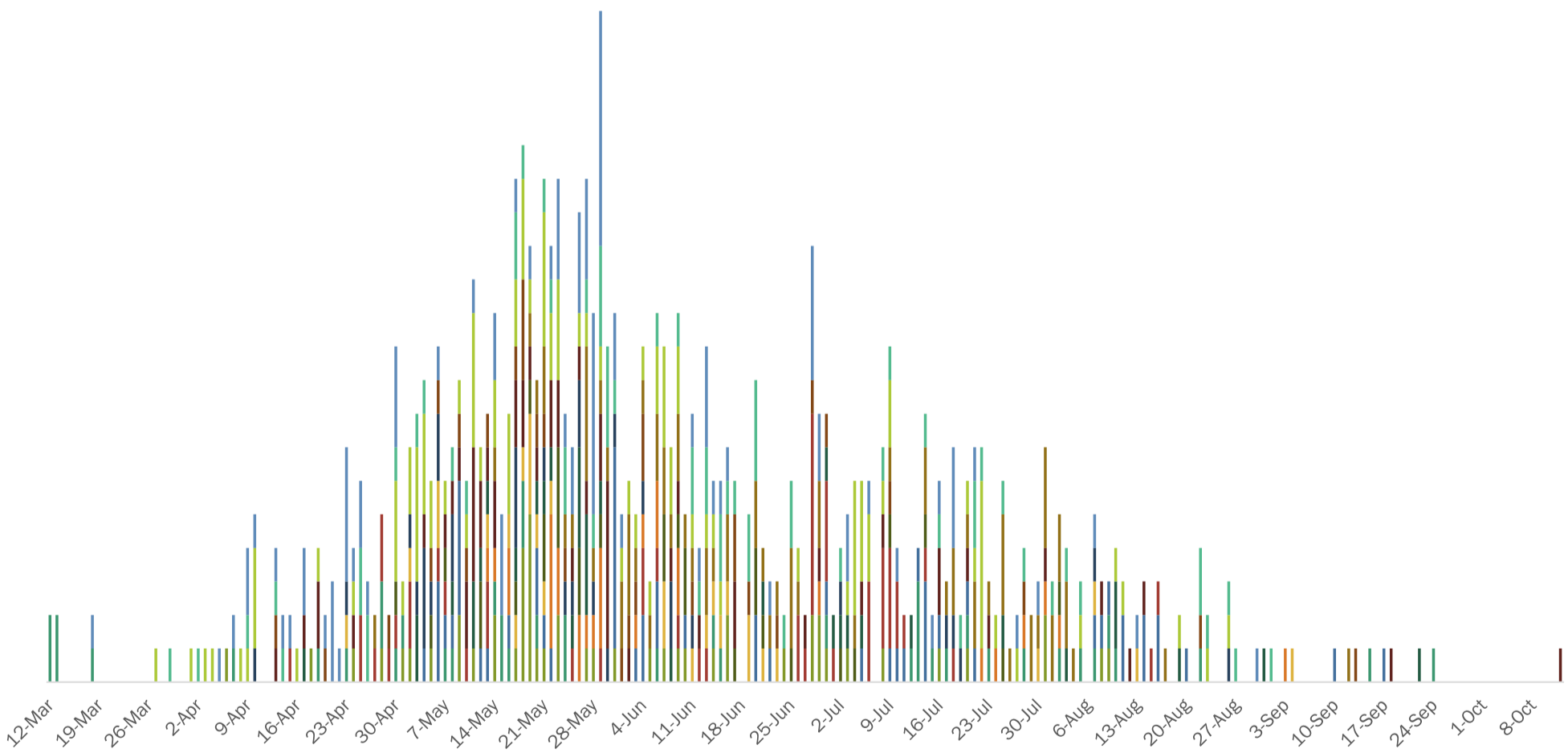
Kenai/Kodiak Area - A View

Time of Reported Ignitions 2011-2016



Reported Ignitions by Day and Year

2002 2003 2004 2005 2006 2007 2008 2009 2010 2011 2012 2013 2014 2015 2016



2002-2016